



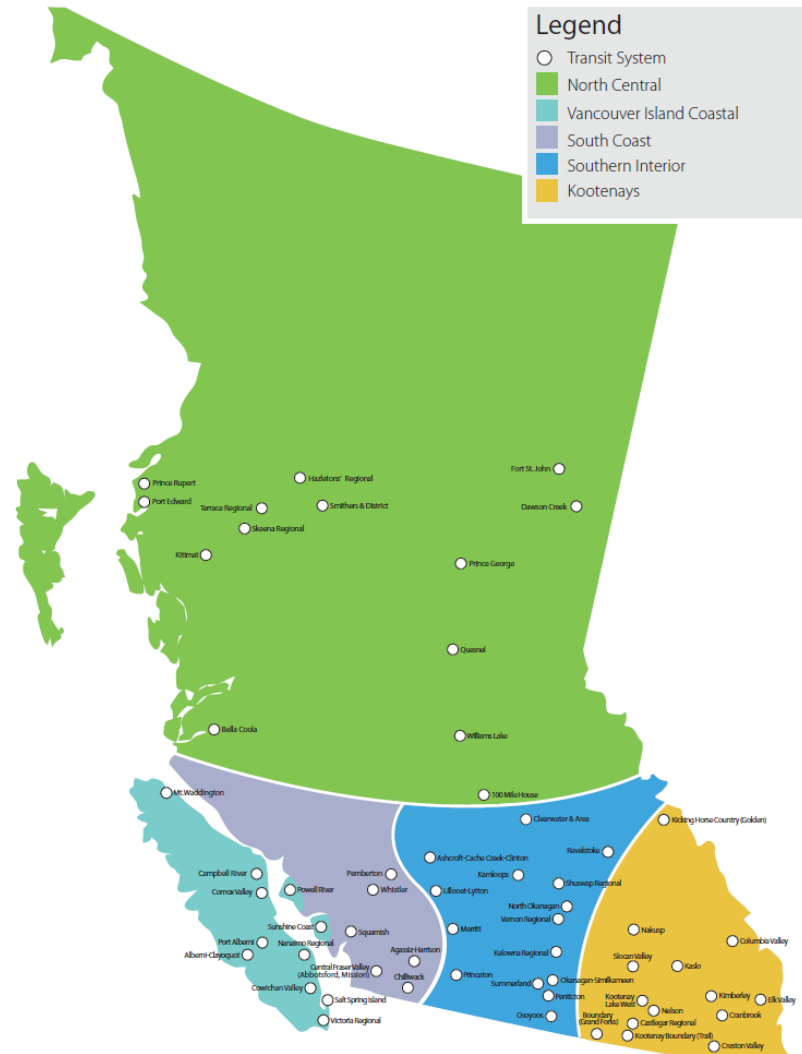
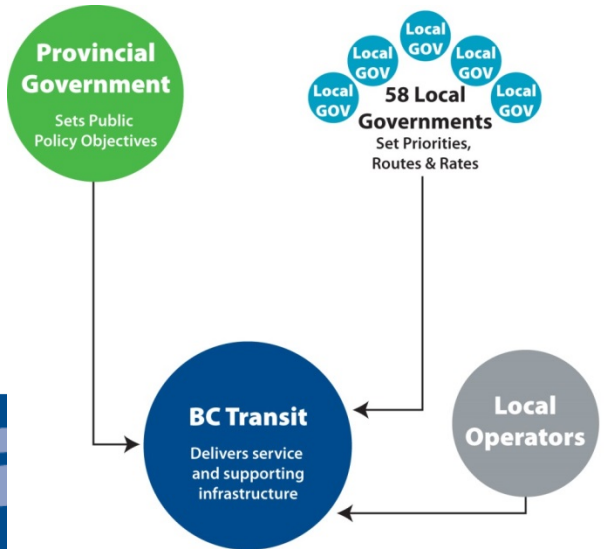
Victoria Regional Transit System: SD62

School District 62 – Transportation Public Meeting: Sooke

21st January 2016

Who is BC Transit?

- Provincial authority responsible for the planning, funding and operation of all transit throughout the Province outside of Metro Vancouver
- 130 Communities, 81 transit systems
- 58 local government partners
- 18 private management companies, 5 public organizations, 14 non-profits



Welcome to Victoria Regional Transit

Overall System Scope:

- Second largest system in BC
- 100,000 passenger trips per day
- 56 routes, 2,300 bus stops & 225 buses wkdy
- 930,000 service hours annually

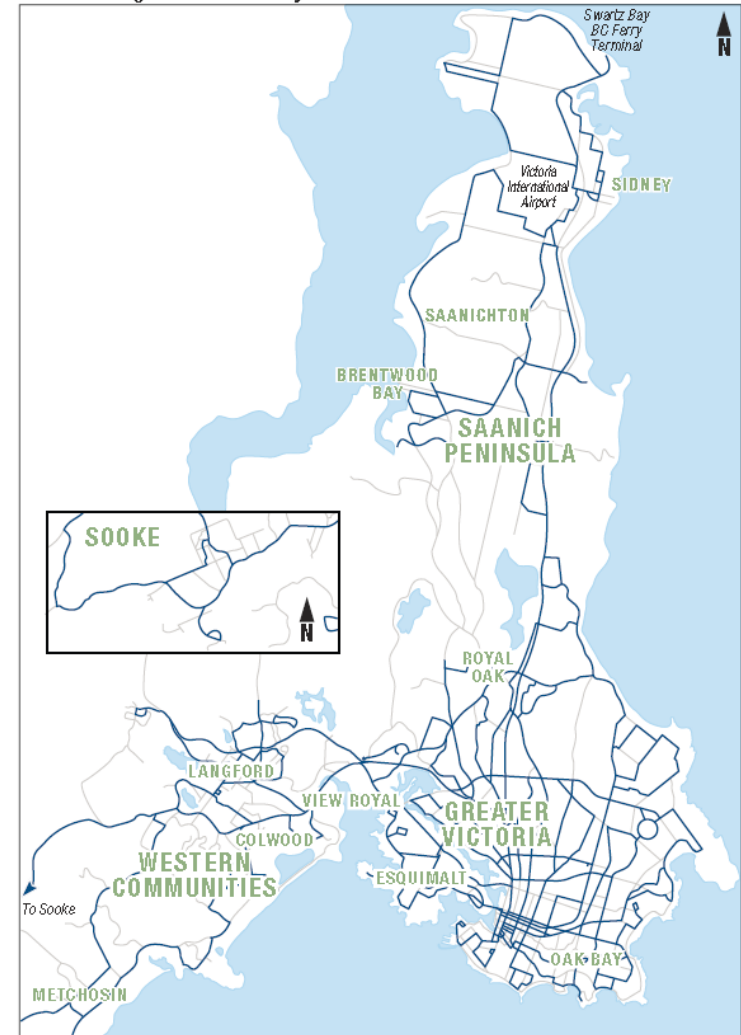
Diverse customer needs:

- Adult & student commuters
- Youth and seniors
- All abilities, all reasons for travel

Multiple partners & stakeholders

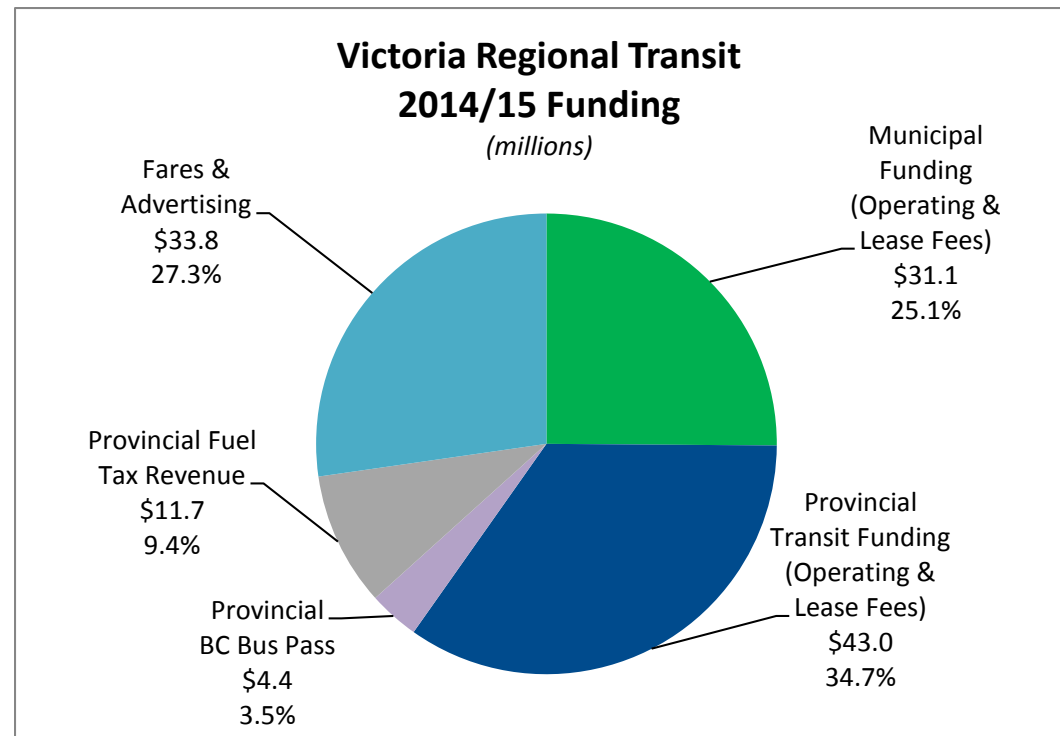
- Municipalities, CRD, CVRD, area First Nations
- UofVic, Camosun College, School Districts
- Major Employers (Dockyard, Island Health, etc.)
- Ministry of Transportation & Infrastructure (MoTI), federal government

Victoria Regional Transit System Service Area



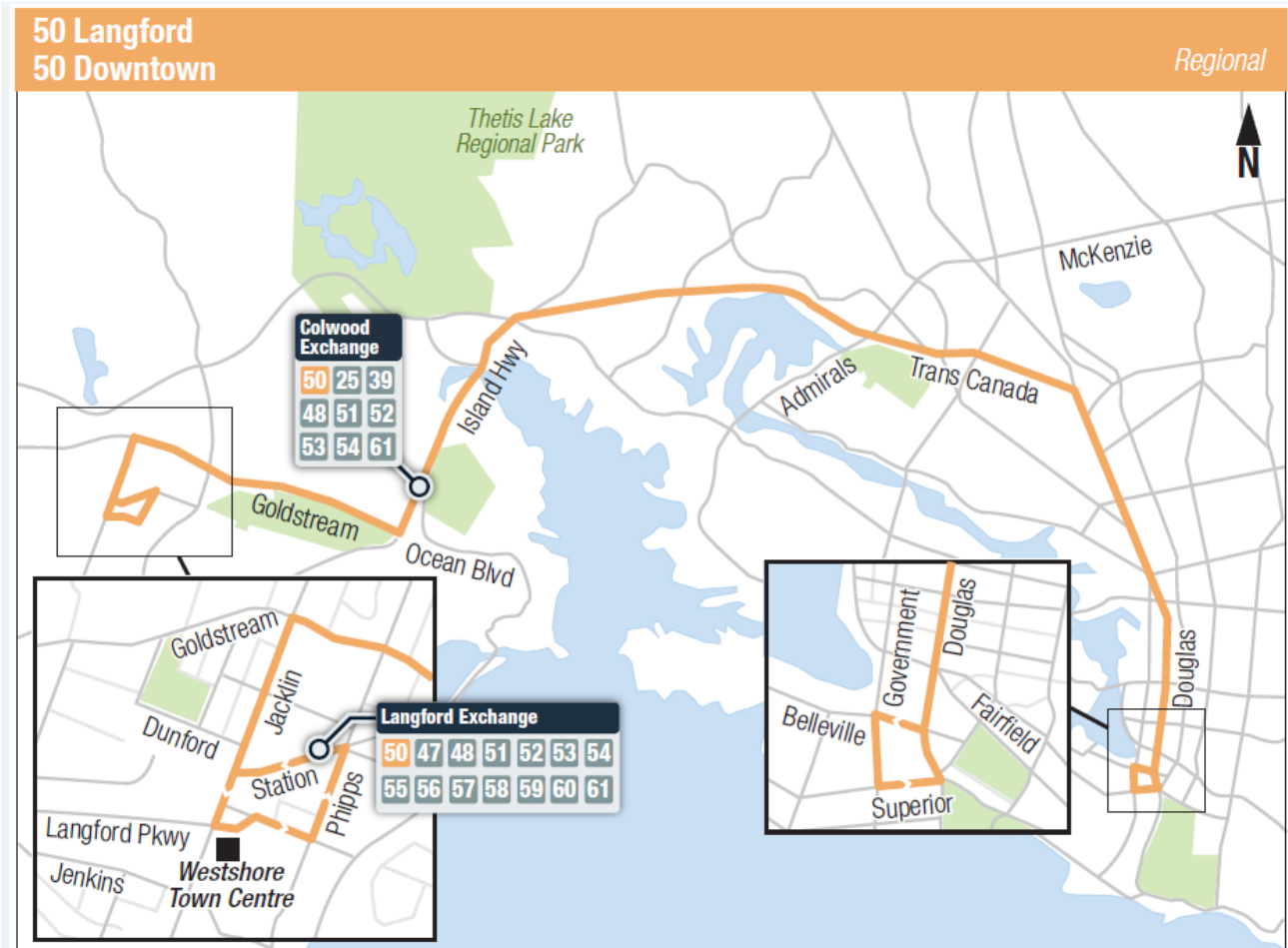
Decision Making

- Victoria Regional Transit Commission
 - Established under the *BC Transit Act*
 - 7 elected local government officials appointed by government
- Province contributes 31.7% of conventional transit costs and 63.0% of custom transit costs
- Commission establishes fares
 - Recent Fare Review
- Commission establishes the local property tax
- Commission can request Provincial government for changes to local gas tax surcharge



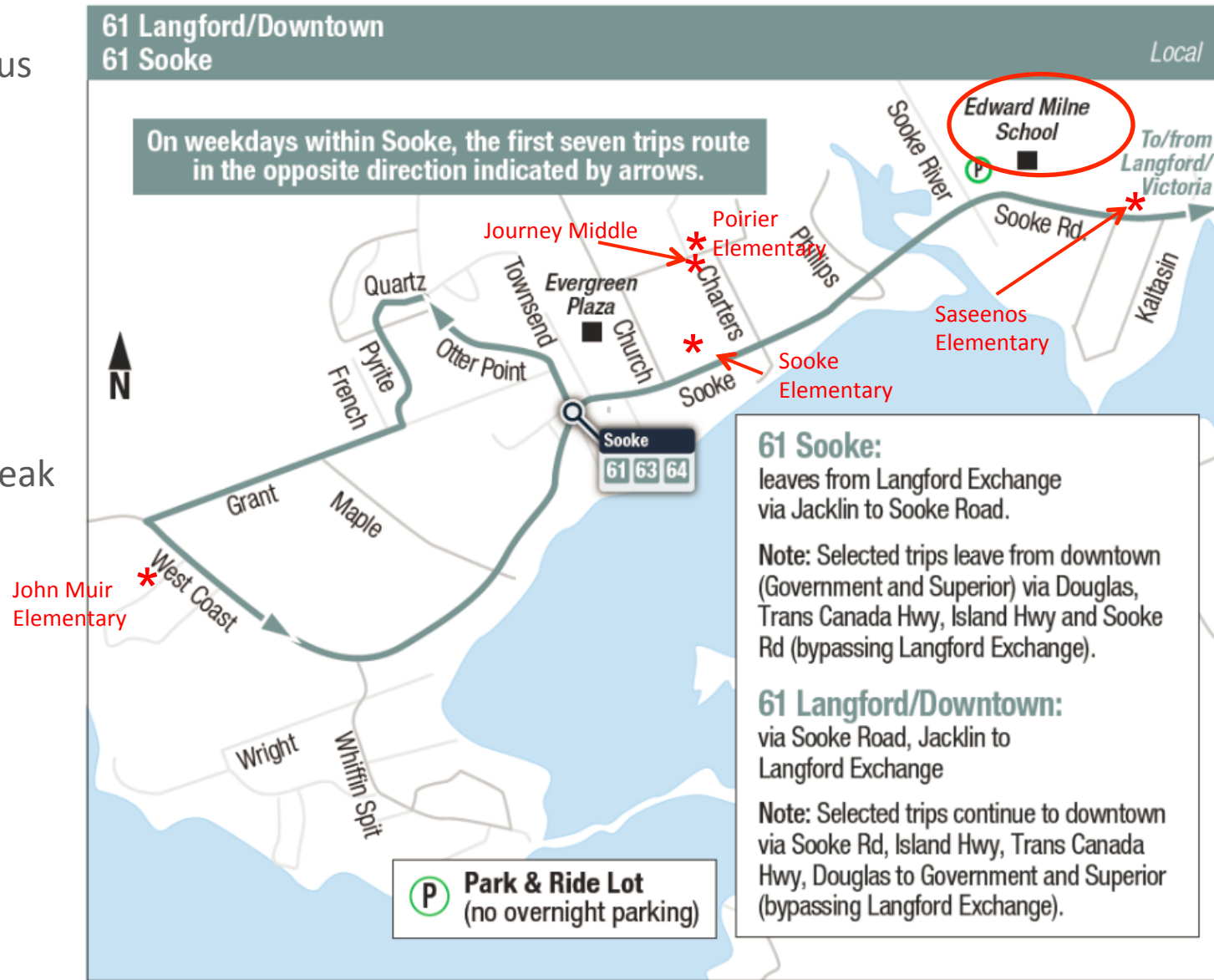
Route 50: Langford/Downtown

- Main route to connect Westshore & Downtown Victoria
- 10min peak frequency
- 15min off-peak frequency
- Conventional Bus (sometimes Double Decker)



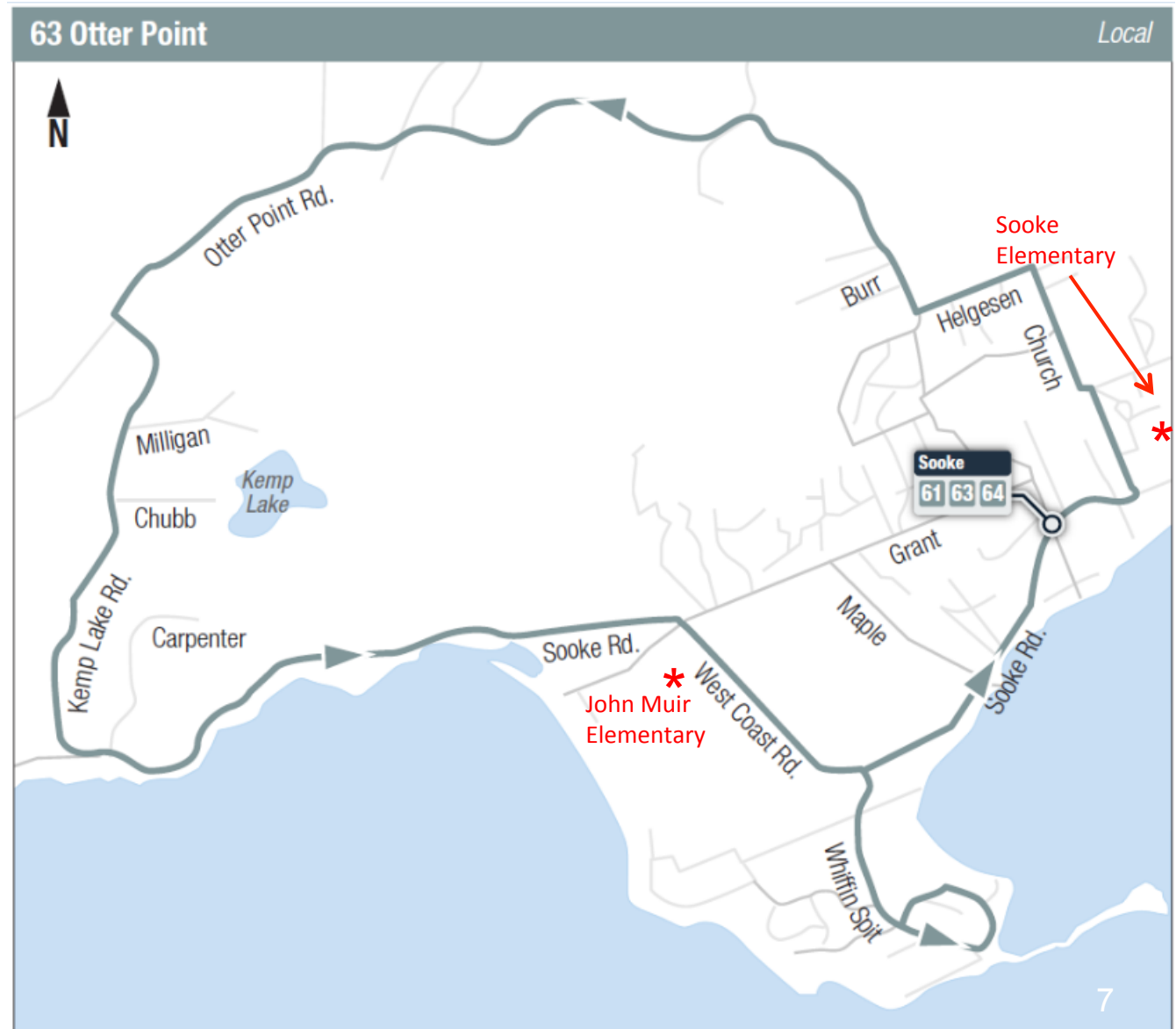
Route 61: Langford/Downtown/Sooke

- Conventional bus
- 5-15min peak frequency to Langford (35-40min to Sooke)
- Approx. 45min-60min frequency off peak



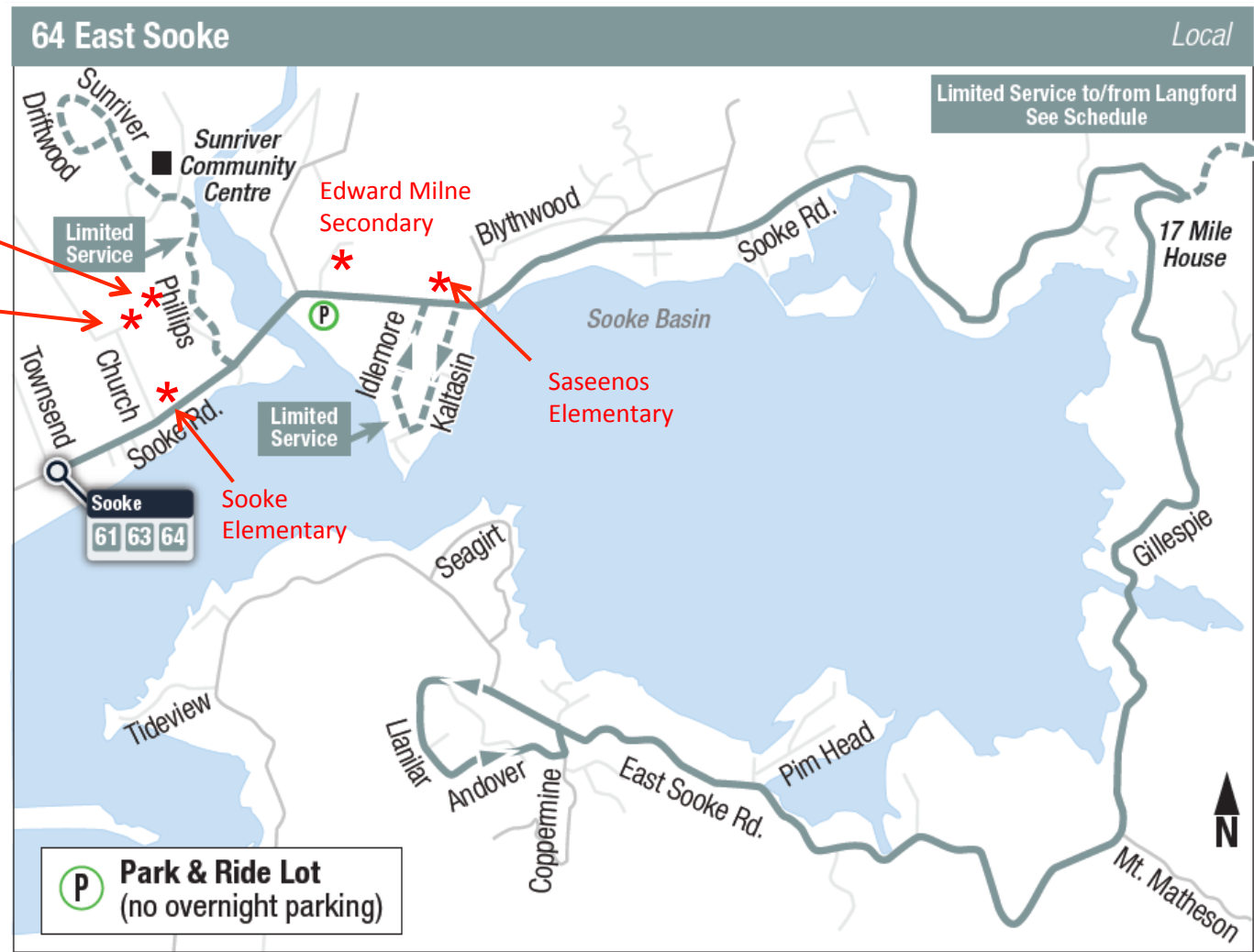
Route 63: Otter Point

- Community bus
- 4 trips per day
- 8:18am and 2:13pm/4:23pm trips



Route 64: East Sooke

- Community bus
- 8 trips per day
- 7:07am trip arrive in Sooke by 8:13am
- 2:53pm trip leaves Sooke





Trip Planner

The screenshot displays the Google Maps Trip Planner interface. The left sidebar shows the origin 'Manzer Rd, Sooke, BC' and the destination 'Edward Milne Community School, 6218'. The arrival time is set to 8:50 AM on Monday, Jan 18. Below this, a list of transit options is shown, with the first option highlighted: 8:14 AM - 8:33 AM, 19 min, involving a walk to bus 61 and a 10 min ride from Southbound Sooke at Polymede. The right side of the screen shows a map with a blue route line connecting the origin and destination, with various transit stops and travel times (18 min, 19 min, 21 min) indicated along the path. A red circle highlights the entire interface area.

Manzer Rd, Sooke, BC

Edward Milne Community School, 6218

Arrive by 8:50 AM Mon Jan 18

8:14 AM - 8:33 AM 19 min

8:23 AM from Southbound Sooke at Polymede 10 min

7:40 AM - 8:01 AM 21 min

7:36 AM - 7:55 AM 19 min

7:07 AM - 7:25 AM 18 min

SCHEDULE EXPLORER

Edward Milne Community School

Southbound Sooke at Polymede

Manzer Rd

18 min

19 min

19 min

21 min



Thank you and Questions?

- James Wadsworth, Senior Transit Planner, james_wadsworth@bctransit.com
- Rebecca Newlove, Senior Transit Planner, rebecca_newlove@bctransit.com

